
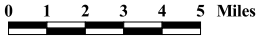


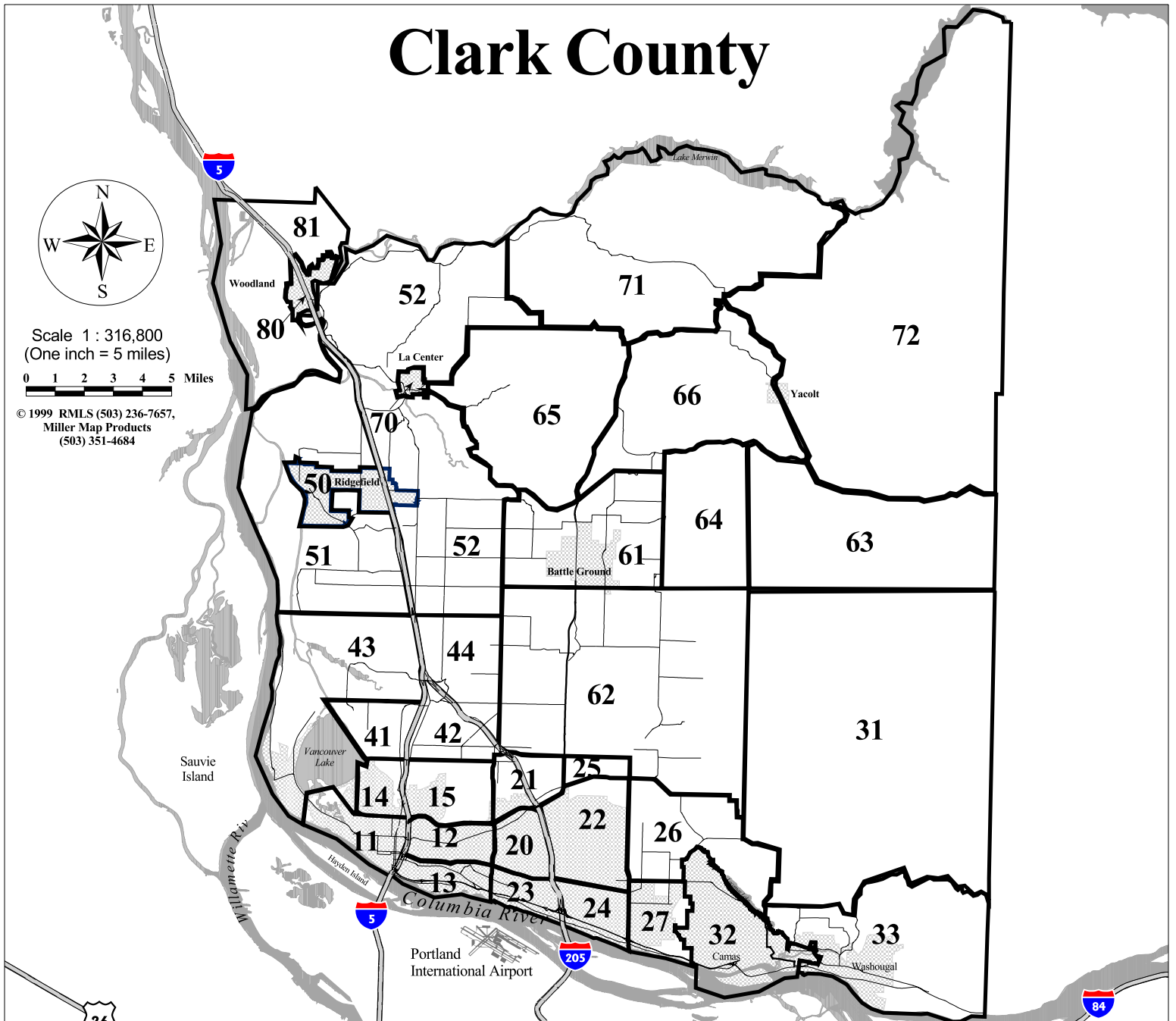
Clark County



Scale 1 : 316,800
(One inch = 5 miles)



© 1999 RMLS (503) 236-7657,
Miller Map Products
(503) 351-4684



Vancouver Map Index

- | | |
|---|---|
| 11 - Vancouver: Downtown | 42 - Vancouver: South Salmon Creek |
| 12 - Vancouver: The Heights (NW) | 43 - Vancouver: North Felida |
| 13 - Vancouver: The Heights (SW) | 44 - Vancouver: North Salmon Creek |
| 14 - Vancouver: Lincoln - SW Hazel Dell | 50 - Ridgefield City Limits |
| 15 - Vancouver: East Hazel Dell / Minnehaha | 51 - Clark Co: West of I-5 |
| 20 - Vancouver: NE Heights / Burton Road | 52 - Clark Co: NW (East of I-5) |
| 21 - Vancouver / Orchards: Walnut Grove / West Orchards | 61 - Battleground |
| 22 - Vancouver: Evergreen | 62 - Clark Co: Brush Prairie, Hockenson |
| 23 - Vancouver: East Heights | 63 - Clark Co: East |
| 24 - Vancouver: South Orchards | 64 - Clark Co: Central (East of Battleground) |
| 25 - Vancouver: Sifton / Five Corners - East Orchards | 65 - Clark Co: Mid-central |
| 26 - Clark Co: Each Orchards | 66 - Clark Co: Yacolt |
| 27 - Vancouver: Fishers Landing | 70 - La Center City Limits |
| 31 - Clark Co: SE (North of Washougal Road) | 71 - Clark Co: North Central |
| 32 - Camas City Limits | 72 - Clark Co: NE Corner |
| 33 - Washougal | 80 - Woodland City Limits |
| 41 - Vancouver: North Hazel Dell / Felida | 81 - Woodland School Dist/Not in Woodland City Limits |

- 11 NORTH: 39th Street, WEST: Vancouver Lake, SOUTH: Columbia River, EAST: I-5.
- 12 NORTH: SR500, WEST: I-5, SOUTH: Mill Plain, EAST: Andresen.
- 13 NORTH: Mill Plain, WEST: I-5, SOUTH: Columbia River, EAST: Andresen.
- 14 NORTH: 78th Street, WEST: Vancouver Lake, SOUTH: 39th Street, EAST: I-5.
- 15 NORTH: 78th Street, WEST: I-5, SOUTH: SR500, EAST: Andresen.
- 20 NORTH: SR500, WEST: Andresen, SOUTH: Mill Plain, EAST: I-205.
- 21 NORTH: 83rd Street, WEST: Andresen, SOUTH: SR500, EAST: 117th Avenue.
- 22 NORTH: 4th Plain, WEST: I-205, SOUTH: Mill Plain, EAST: 162nd Avenue.
- 23 NORTH: Mill Plain, WEST: Andresen, SOUTH: Columbia River, EAST: I-205.
- 24 NORTH: Mill Plain, WEST: I-205, SOUTH: Columbia River, EAST: 164th Avenue.
- 25 NORTH: 83rd Street, WEST: NE 117th Avenue, SOUTH: 4th Plain, EAST: 162nd Avenue.
- 26 NORTH: 4th Plain, WEST: 162nd Avenue, SOUTH: 1st /Camas City Limits, EAST: SR500.
- 27 NORTH: Mill Plain/1st, WEST: 164th Avenue, SOUTH: Columbia River, EAST: Camas City Limits.
- 31 NORTH: 199th Street, WEST: 242nd Avenue, SOUTH: Camas/Washougal River, EAST: County Line.
- 32 Camas City Limits.
- 33 NORTH: Washougal River, WEST: Everett Street, SOUTH: Columbia River, EAST: County Line.
- 41 NORTH: 119th Street, WEST: Vancouver Lake, SOUTH: 78th Street, EAST: I-5.
- 42 NORTH: I-205, WEST: I-5, SOUTH: 78th Street, EAST: Andresen.
- 43 NORTH: 179th Street, WEST: Lake River, SOUTH: NW 119th Street, EAST: Andresen.
- 44 NORTH: 179th Street, WEST: I-5, SOUTH: I-205, EAST: 72nd Avenue.
- 50 Ridgefield City Limits.
- 51 NORTH: County Line, WEST: Lake River/Ridgefield, SOUTH: 179th Street, EAST: I-5.

- 52** NORTH: County Line, WEST: I-5, SOUTH: 179th Street, EAST: EAST: Fork Lewis River & 72nd Avenue.
- 61** NORTH: EAST: Fork Lewis River, WEST: 72nd Avenue, SOUTH: 199th Street, EAST: 182nd Avenue.
- 62** NORTH: 199th Street, WEST: 72nd Avenue, SOUTH: 83rd Street, EAST: 242nd Avenue.
- 63** NORTH: County Road, WEST: 242nd Avenue, SOUTH: 199th Street, EAST: County Line.
- 64** NORTH: Lucia Falls Road, WEST: 182nd Avenue, SOUTH: 199th Street, EAST: 242nd Avenue.
- 65** NORTH: 379th Street, WEST: 41st Avenue, SOUTH: East Fork Lewis River, EAST: SR503.
- 66** NORTH: SR503, WEST: SR503, SOUTH: Lucia Falls Road, EAST: RailRoad Avenue.
- 70** La Center City Limits.
- 71** NORTH: County Line, WEST: 41st Avenue, SOUTH: 379th Street, EAST: SR503.
- 72** NORTH & EAST: County Line, SOUTH: Lucia Falls Road/County Line 12, WEST: RailRoad Avenue/Worthington.
- 80** Woodland City Limits.
- 81** Woodland School District, Not in Woodland City Limits.